Journal of Spatial Information Sciences

... JSIS



URBAN FLOOD MAPPING USING SENTINEL-1 SAR DATA AND MACHINE LEARNING: A CASE OF MAIDUGURI, NIGERIA

Abdulquadir Abiola ADESHINA, Dahir M. OMAR, Ayo BABALOLA, Abubakar Alhaji AHMED



JOURNAL OF SPATIAL INFORMATION SCIENCES ISSN: 2354-3361
VOL. 2, ISSUE 3, PP 89–106, 2025 DOI: https://doi.org/10.5281/zenodo.17170127
PUBLISHED 21-09-2025

www.journals.unizik.edu.ng/jsis

URBAN FLOOD MAPPING USING SENTINEL-1 SAR DATA AND MACHINE LEARNING: A CASE OF MAIDUGURI, NIGERIA

Abdulquadir Abiola ADESHINA[1], Dahir M. OMAR[1], Ayo BABALOLA[1] and Abubakar Alhaji AHMED[2*]

[1]Department of Surveying and Geoinformatics, University of Ilorin, Nigeria
[2]Department of Urban and Regional Planning, University of Abuja, Nigeria

*Corresponding Author Email: ahmed.alhaji@uniabuja.edu.ng

ORCID: https://orcid.org/0000-0002-4374-5251

DOI: https://doi.org/10.5281/zenodo.17170127

Abstract

Flooding is one of the most devastating hydrological hazards, resulting in significant human and economic losses, particularly in rapidly urbanizing areas with poor urban planning. Recently, Maiduguri, Nigeria, faces recurrent floods, and traditional flood mapping methods relying on optical remote sensed data are often hindered by cloud cover. This study leverages Sentinel-1 Synthetic Aperture Radar (SAR) data and machine learning to overcome these limitations. The research employs threshold-based classification and change detection techniques to analyze pre-flood (January–August 2024) and post-flood (September–October 2024) SAR imagery. The methodology includes radiometric calibration, speckle filtering, and terrain correction to enhance flood detection accuracy. Flood extents were validated using ground reference points, achieving an overall accuracy of 88.6% and a Kappa coefficient of 0.82, confirming the reliability of SAR-derived flood maps. Findings reveal a 524.6 km² of inundated area, with severity concentrated along River Ngadda and low-lying areas. Zonal analysis highlights significant disparities, with the Maiduguri-Monguru Road experiencing 27.98% flooding, while elevated areas like Bornu Industrial Park (0.017%) remained minimally affected. The study also reveals that critical infrastructure are at risk. The research recommends improved urban drainage system, stricter land-use regulations and early warning systems to mitigate flood vulnerability.

Keywords: Urban Flood Mapping, Sentinel-1 SAR, Machine Learning, Maiduguri

JOURNAL OF SPATIAL INFORMATION SCIENCES ISSN: 2354-3361
VOL. 2, ISSUE 3, PP 89–106, 2025 DOI: https://doi.org/10.5281/zenodo.17170127
PUBLISHED 21-09-2025
www.journals.unizik.edu.ng/jsis

1. Introduction

Flooding is the world's most devastating hydrological hazard, resulting in significant human casualties, substantial economic losses, and long-term societal disruption. Its impacts are profound in rapidly urbanizing regions with poor urban planning and high vulnerability [1]. In a period of 32 years (1990 – 2022), 4713 flood incidents were recorded in 168 countries, affecting 3.2 billion people, leading to 218,353 mortalities and causing more than US$1.3 trillion in direct economic losses [2]. Out of the 4713 floods recorded globally, 930 (19.73%) occurred in Africa, with sub-Saharan Africa accounting for over 90 percent. In Nigeria, urban flooding often occurs in low-lying cities, with little or no provision for surface drainage and poor waste management [3]. It is a perennial issue, exacerbated by a combination of natural factors, such as heavy seasonal rainfall and the presence of major rivers, and other anthropogenic factors, including rapid urbanization, weak physical planning enforcement framework and inadequate infrastructure.

Although coastal Nigerian cities are often considered more susceptible to floods [4]. However, cities in northern Nigeria have also experienced a series of floods. Recently, Maiduguri, the capital city of Bornu State, northeastern Nigeria, has illustrated a city bedevilled with recurrent floods, aggravated by changing climate patterns, unprecedented growth, and collapsed dams. Over the years, destructive floods have been recorded along the plains of River Ngadda and Alau dam in Maiduguri, with varying degrees of casualties. On September 10, 2024, the collapse Alau dam triggered a devastating flood, which affected multiple areas of the state. In Maiduguri, important sites such as the Shehu of Borno Palace, the state secretariat, and major markets were submerged. Other settlements affected include Monguno, Jere, Chibok, Bayo, Hawul, Shani, and Gwoza. The flood displaced over 400,000 residents and resulted in an estimated death toll of 150 persons [5]. Before the 2024 flood, Maiduguri experienced flash floods in 1994, 1998, 2007, 2012, and 2014.

In spite of the growing occurrence of floods in Maiduguri and other northern Nigerian cities, there is a lack of effective flood mapping and damage assessment techniques. Although, as noted by Amer [6], traditional methods of flood mapping, such as ground surveys and optical satellite imagery (like Landsat, MODIS, Sentinel-2) have been adopted successfully for flood detection, but face challenges of cloud cover, poor weather, and limited accessibility. They often prove expensive, time-consuming, and impractical when dealing with widespread

inundation or in regions with limited resources. In response to these challenges, advancements in remote sensing technologies have led to more efficient and accurate techniques. Synthetic Aperture Radar (SAR), particularly, Sentinel-1 SAR has emerged as a powerful tool for flood mapping. It is an active radar satellite that operate independently of daylight conditions. It is an all-weather, day-and-night tool capable of penetrating cloud, making it a valuable asset for continuous observation and mapping of floodwaters.

Recently, integration of SAR data with machine learning algorithms offers a more sophisticated analytical framework that can process complex satellite data, identify intricate patterns, and automate the delineation of flooded areas with high accuracy. These algorithms overcome the limitations of manual thresholding and traditional image processing, which often struggle with speckle noise inherent in SAR imagery and the heterogeneity of land cover types.

Previous studies have demonstrated the infusion of Sentnel-1 and machine learning methods for flood mapping. Techniques like self-organized maps [7], support vector machines [8] and Bayesian network fusion [9], have been applied to studied flood extent from optical as well as SAR satellite images. Also, Muñoz et al. [10], examined the performance rate of a combined multispectral Landsat imagery and dual polarized synthetic aperture radar imagery in flood monitoring. However, there have been limited studies in Maiduguri. Hence, this research aims to provide a comprehensive urban flood map of Maiduguri, using Sentine-1 SAR data in conjunction with machine learning techniques.

2. Materials and Methods

2.1 Study Area

Maiduguri, the capital city of Borno State, northeastern Nigeria, lies on latitude 11.833°N and longitude 13.150°E. It is situated in the semi-arid Sahel region, on a relatively flat topography near the Ngadda River. With a population exceeding 1.2 million, the city has grown rapidly, partly due to internal displacement from neighbouring settlements due to insurgency. It has a semi-arid climate, experiencing high temperatures and seasonal rainfall of 500-600mm. Maiduguri serves as a regional trade hub, with agriculture and livestock farming as key economic activities. Geologically, it is a part of the Chad Basin, which consists of sandy and clayey soils prone to subsidence and erosion. Its unprecedented growth strains available infrastructure, particularly in informal settlements. The city faces a paradoxical challenge of

JOURNAL OF SPATIAL INFORMATION SCIENCES ISSN: 2354-3361
VOL. 2, ISSUE 3, PP 89–106, 2025 DOI: https://doi.org/10.5281/zenodo.17170127
PUBLISHED 21-09-2025
www.journals.unizik.edu.ng/jsis

desertification and flooding. Historically, it is linked to the Kanem-Bornu Empire and remains culturally significant.

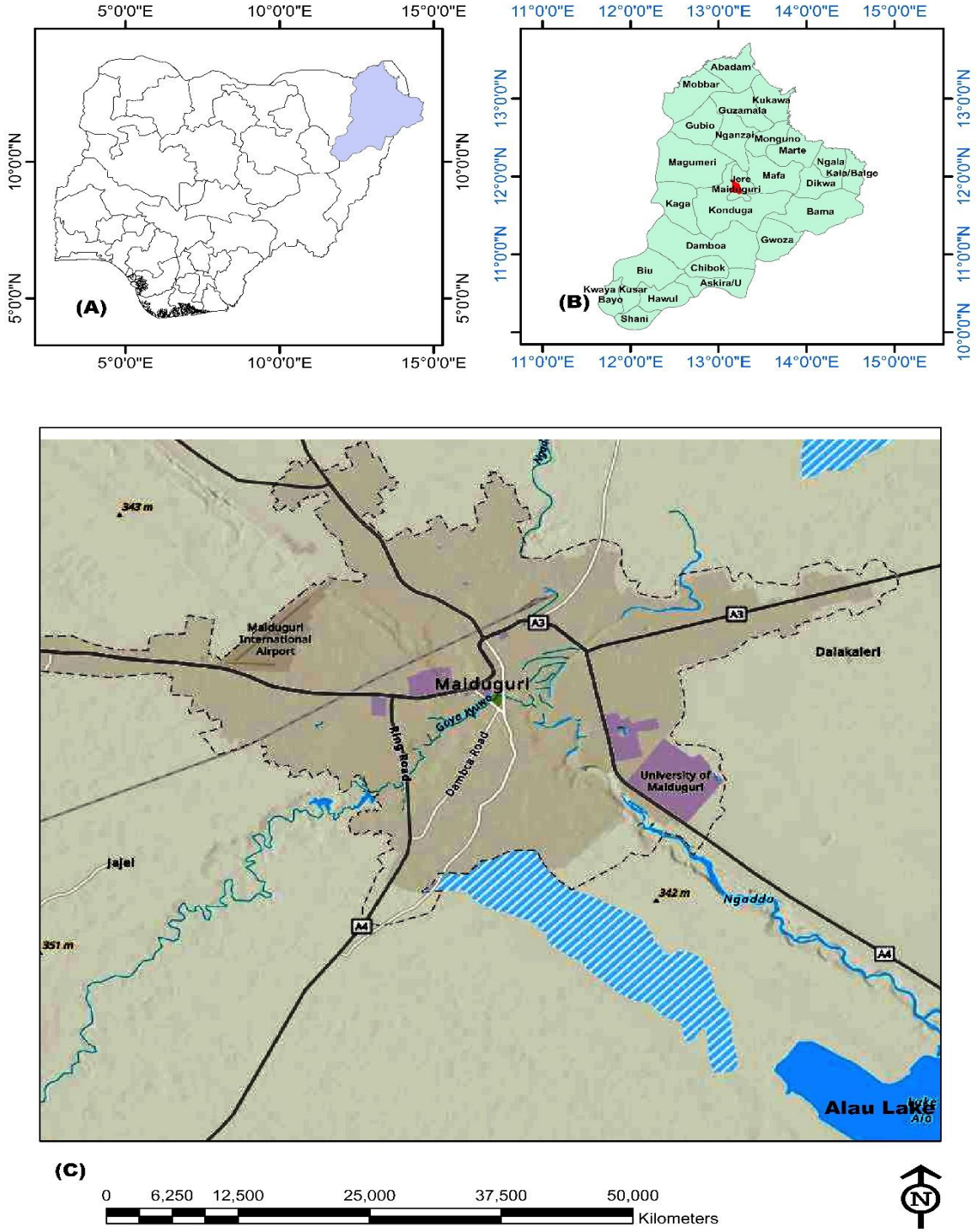

Figure 1: (A) Map of Borno State in context of Nigeria, (B) Map of Maiduguri LGA in context of Borno State (C) Map of Maiduguri Urban Area

Maiduguri experiences distinct wet and dry seasons, with rainfall from June to October and dry seasons from November to April. The city's mean annual rainfall, ranging from 500 to 600 mm; and is mostly heavy between August and September. The seasonal rainfall patterns, coupled with the proximity of the Alau Dam and the River Ngadda, contribute significantly to the city's flood risk. Also, Maiduguri's quaternary alluvial soils of sandy loam and clay are prone to erosion and have low permeability, exacerbating runoff, soil erosion, and culminating in high flood risk during rainy seasons [5]. Recent flood events, such as the devastating inundation in September 2024, due to the Alau Dam collapse, underscore the urgent need for effective flood mapping and monitoring systems in the area.

2.2 Research design

This study employs a case study research design, integrating geospatial methodology that leverages cloud computing, radar remote sensing, and geographic information systems. The research workflow comprises four key phases: (1) acquisition and preprocessing of SAR data, (2) flood detection through advanced thresholding and machine learning classifiers, (3) validation of flood extents, and (4) impact assessment through spatial intersection with ancillary datasets. By leveraging machine learning, the methodology enables large-scale analysis of pre-flood (baseline) and post-flood SAR imagery to identify hydrological changes with high temporal resolution.

2.3 Dataset and acquisition

The study utilizes C-band Sentinel-1 Ground Range Detected (GRD) SAR images as the primary data due to its unique advantages for flood monitoring applications. Operating in Interferometric Wide Swath mode with dual VV and VH polarization, these radar images provide reliable all-weather observations unaffected by cloud cover or daylight conditions. The 5m x 20m spatial resolution and 6-day revisit cycle offer an optimal balance between detail and temporal coverage for tracking flood dynamics in the Maiduguri study area. The SAR data were downloaded from the Copernicus Open Access Hub. Also, Digital Elevation Model (DEM) at 30m resolution were obtained to analyze topographic feature of the city; and rainfall data was obtained from NiMET 2024 data to understand the total storm precipitation across the city.

The integration of these diverse datasets enabled a more robust analysis of flood patterns and their impacts on different land cover types. The DEMs were particularly crucial

for understanding floodwater behaviour across Maiduguri's topography, while the land use data helped in assessing level of vulnerability of different urban neighbourhoods. Historical records provided valuable context for validating current flood extents against past events.

Table 1: Sentinel-1 SAR Data Specifications

Parameter	Specification	Justification
Product Type	GRD (Ground Range Detected)	Optimal for flood extent mapping
Polarization	VV and VH	VV for open water, VH for vegetation
Resolution	5m (range) x 20m (azimuth)	Balances detail and coverage
Acquisition Period	Jan- Aug 2024 (pre-flood) Sep- Oct 2024 (post-flood)	Captures baseline and event conditions
Revisit Cycle	6 days (12 days per satellite)	

Source: Authors (2024)

Table 2: Other dataset, sources and applications

Dataset Category	Specific Source	Resolution	Application
Digital Elevation	NASADEM	30m	Terrain correction, floodwater elevation Models (DEMs)
	SRTM	30m	Supplemental elevation data
Land Use/Land Cover	ESA WorldCover	10m	Urban/agricultural flood vulnerability
Borno State Urban Plans	Borno State Urban Plans	Varies	Critical infrastructure identification
Meteorological Data	NiMet rainfall records	Station-based	Flood trigger analysis
Historical Records	EM-DAT Database	N/A	Flood trend analysis
	Borno SEMA reports	N/A	Local flood impact verification

Source: Authors (2024)

2.4 Data processing

2.4.1 SAR data pre-processing

SAR images processing was carried out using the Sentinel-1 Toolbox, like applying border noise correction, speckle filtering and radiometric terrain normalization using a digital elevation model (DEM) at a resolution of 30m. Summarily, sentinel-1 images underwent three critical pre-processing steps in Google Earth Engine (GEE):

JOURNAL OF SPATIAL INFORMATION SCIENCES ISSN: 2354-3361
VOL. 2, ISSUE 3, PP 89–106, 2025 DOI: https://doi.org/10.5281/zenodo.17170127
PUBLISHED 21-09-2025
www.journals.unizik.edu.ng/jsis

Radiometric calibration

Raw data was converted to terrain-flattened gamma-naught (γ^0) values to account for incidence angle effects, using: var calibrated = image.select('VV').divide(Math.sin(image.get('angle')));

Speckle filtering

A Refined Lee filter (7×7 kernel) was applied to reduce noise while preserving edges: var filtered = calibrated.focal_mean({radius: 3, units: 'pixels'});

Terrain correction

NASADEM data corrected geometric distortions from Maiduguri's flat terrain: var terrainCorrected = ee.Terrain.correct(calibrated, nasadem);

2.4.2 Data processing in Google Earth Engine

The flood mapping analysis was conducted using Google Earth Engine (GEE), a cloud-based geospatial platform that enables large-scale processing of satellite imagery without local computational constraints. Table 3 shows that GEE provides access to a multi-petabyte catalog of Earth observation data, including the full Sentinel-1 SAR archive, and offers a JavaScript API for implementing custom processing algorithms.

The advantages of this platform the study include:

- Scalability: Processed Sentinel-1 imagery across the entire Maiduguri region without data download or storage limitations.
- Pre-built functions: Leveraged GEE's native SAR tools for radiometric calibration, terrain correction, and speckle filtering.
- Parallel processing: Executed time-series analysis efficiently by distributing computations across Google's servers.

Table 3: Google Earth Engine (GEE) Workflow Components

Component	Function	Implementation	Data Catalog
Accessed Data	Accessing Sentinel-1 GRD images	ee.ImageCollection('COPERNICUS/S1_GRD')	Sentinel-1 GRD images
Radiometric Calibration	Converting digital numbers	ee.Algorithms.Terrain.calibrate()	Sentinel-1 GRD images

	to σ0 (sigma-naught)		
Temporal Analysis	Compared pre-flood and post-flood backscatter	imageCollection.filterDate()	Sentinel-1 GRD images (pre and post flood)

Source: Authors (2024)

2.5 Flood Mapping Technique

The flood mapping technique adopted for Sentinel-1 SAR data in GEE has a robust processing chain combining threshold-based classification and change detection to accurately identify inundated areas. The approach was specifically designed to address the challenges of urban flood mapping in semi-arid environments like Maiduguri, where mixed land cover and complex terrain can complicate water detection.

The thresholding phase employed a dual-method strategy to optimize flood detection across different land cover types. Otsu's automated thresholding method first identified optimal backscatter values (-16dB to -22dB in VV polarization) to distinguish water surfaces, particularly effective in homogeneous open areas. This was complemented by histogram-based thresholding which allowed for manual refinement of detection parameters in urban zones where radar backscatter characteristics are more complex due to building structures. The combination of both methods improved detection accuracy while maintaining adaptability to varying terrain conditions.

A comprehensive change detection workflow was implemented to enhance flood identification reliability. The process began with creating a reference composite from multiple pre-flood images to establish baseline backscatter conditions. Difference images were then generated by comparing flood event data against this reference, with careful noise thresholding applied to minimize false positives. The change detection results were fused with the threshold-based classifications to produce preliminary flood extent maps, which underwent further refinement through morphological filtering to reduce speckle-induced artifacts.

JOURNAL OF SPATIAL INFORMATION SCIENCES ISSN: 2354-3361
VOL. 2, ISSUE 3, PP 89–106, 2025 DOI: https://doi.org/10.5281/zenodo.17170127
PUBLISHED 21-09-2025
www.journals.unizik.edu.ng/jsis

flood-1 | Get Link | Save | Run | Reset | Apps

```
// 1. Importing and Setting Up Data

// a. Administrative Boundaries

// 2. Dates
var beforeStart = '2024-09-01';
var beforeEnd = '2024-09-09';
var afterStart = '2024-09-10';
var afterEnd = '2024-09-20';
// Defines date ranges for the periods before and after the flood event.

// 3. AOI (Area of Interest):
//var chennai = admin2.filter(ee.Filter.eq('ADM2_NAME', 'Chennai'));
//var geometry = chennai.geometry();
var geometry = admin2.geometry()
Map.addLayer(geometry, {color: 'green'}, 'Chennai');
// Filters the administrative boundaries to select chennai district and adds it to the ma

// 4. Filtering Sentinel-1 SAR Data
// Filtering Sentinel-1 Data:

var collection = ee.ImageCollection('COPERNICUS/S1_GRD') // Filters Sentinel-1 Ground Ran
```

```
// Before Flood Collections:
var beforeCollection = collection
  .filter(ee.Filter.date(beforeStart, beforeEnd))

// After Flood Collections:
var afterCollection = collection
  .filter(ee.Filter.date(afterStart, afterEnd))
```

```
// 6. Processing the Images
// Creating Mosaics and Clipping to AOI:
var before = beforeCollection.mosaic().clip(geometry);
var after = afterCollection.mosaic().clip(geometry);
// Creates mosaics of the images in each collection and clips them to the AOI.
```

```
// 8. Calculating Differences:
var difference = after.divide(before);
//Calculates the ratio of the after flood image to the before flood image.
```

```
// Define a Threshold:
var diffThreshold = 1.25;

// 10. Identification of flooded pixels
var flooded = difference.gt(diffThreshold).rename('water').selfMask();
Map.addLayer(flooded, {min:0, max:1, palette: ['blue']}, 'Flood Area', true);
```

```
print('Total District Area (km2)', geometry.area().divide(1000000));

var stats = flooded.multiply(ee.Image.pixelArea()).reduceRegion({
  reducer: ee.Reducer.sum(),
  geometry: geometry,
  scale: 10,
  maxPixels: 1e10,
  tileScale: 16
});
print('Flooded Area (km2)', ee.Number(stats.get('water')).divide(1000000));
// Calculates and prints the total district area and the flooded area in km2.
```

Figure 2: Code editors windows showing JavaScript use for this study
Source: Authors (2024)

3. Results

3.1 Urban Flood Extent in Maiduguri

The analysis of Sentinel-1 SAR data using the machine learning algorithm revealed significant flooding across Maiduguri and surrounding areas, with a total inundated area of 524.6 square kilometers detected during the September-October 2024 flood event (see Figure 3). The spatial distribution of flooding showed distinct patterns of concentration, particularly along the Ngadda River floodplain and low-lying urban districts, where over 40% of the total flooding occurred in just 15% of the study area. These zones experienced severe inundation due to their proximity to watercourses and limited drainage capacity.

The flood impact varied considerably across different parts of the city, reflecting the influence of both natural and urban factors. Northern peri-urban areas, characterized by higher elevations, remained largely unaffected, with less than 5% of their area flooded. In contrast, central business districts exhibited patchy but disruptive flooding patterns, where inadequate drainage infrastructure exacerbated water accumulation during heavy rainfall events. The concentration of flooding in specific zones aligns closely with topographic analysis, as 72% of inundation occurred in areas with slopes of less than 2 degrees, highlighting the critical role of terrain in flood vulnerability.

Validation of the flood extent mapping demonstrated high reliability, with an overall accuracy of 88.6% when compared against ground reference points. The strong Kappa coefficient of 0.82 further confirms the robustness of the classification methodology in distinguishing flooded from non-flooded areas. These results not only quantify the magnitude of the 2024 flooding event but also reveal the spatial inequities in flood risk across Maiduguri's urban landscape, providing valuable insights for targeted flood mitigation strategies.

3.2 Spatial Analysis of Flood Depths

The flood analysis shows a spatial pattern in hydrological gradient across Maiduguri's urban landscape, with flood depths ranging from 0.000mm in elevated areas to 1500.00mm in the most severely affected low-lying zones. This spatial pattern demonstrates a clear correlation between terrain elevation and flood severity, where the deepest inundation occurs along the

JOURNAL OF SPATIAL INFORMATION SCIENCES ISSN: 2354-3361
VOL. 2, ISSUE 3, PP 89–106, 2025 DOI: https://doi.org/10.5281/zenodo.17170127
PUBLISHED 21-09-2025
www.journals.unizik.edu.ng/jsis

Ngadda River floodplain and gradually diminishes with distance from the watercourse. River Ngadda's floodplain shows maximum flood depths between 1200.00 and 1500.00mm, characteristic of fluvial flooding patterns in semi-arid environments where water accumulates in natural depressions and floodplain areas.

Moving away from the riverine areas, the flood gradient transits to moderate inundation levels of 600.00 to 1100.00mm in the urban periphery, where human modifications to the landscape have significantly altered natural drainage patterns. This mid-range flood depths predominantly affect areas with inadequate drainage infrastructure, where impervious surfaces and constrained waterways combine to create persistent flood pockets. The gradient analysis reveals how urban development has disrupted natural water flow, with particularly severe consequences in informal settlements that often occupy these transitional zones between riverine and upland areas.

At higher elevations, the flood gradient shows minimal inundation, typically below 600.00mm, reflecting the protective effect of natural topography. However, even in these relatively flood-resistant areas, micro-depressions and blocked drainage channels create isolated pockets of flooding ranging from 1.00 to 3.50 meters deep. The gradient pattern ultimately demonstrates how Maiduguri's flood results from both the broad-scale influence of river hydrology and the fine-scale effects of urban morphology, with the most severe impacts concentrated where these factors intersect.

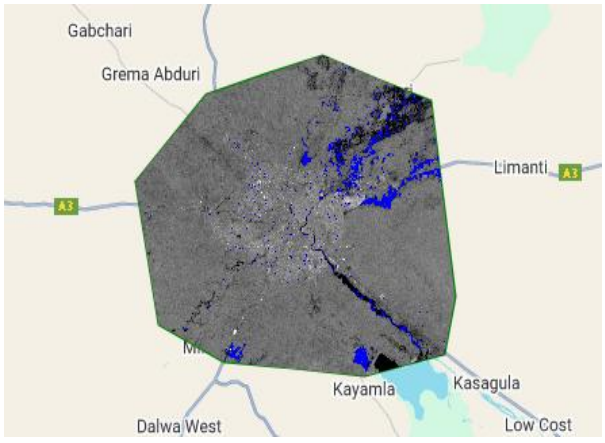

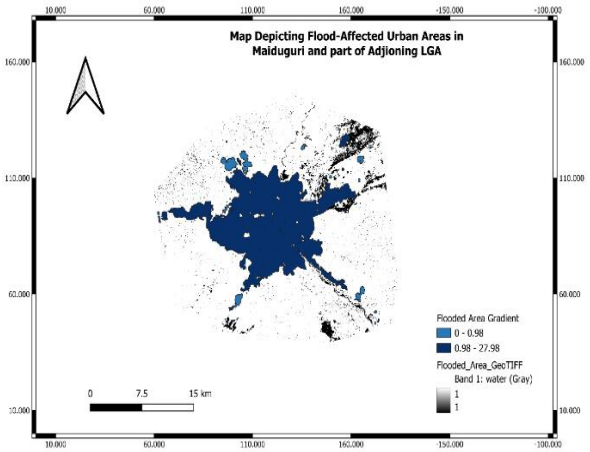

JOURNAL OF SPATIAL INFORMATION SCIENCES ISSN: 2354-3361
VOL. 2, ISSUE 3, PP 89–106, 2025 DOI: https://doi.org/10.5281/zenodo.17170127
PUBLISHED 21-09-2025
www.journals.unizik.edu.ng/jsis

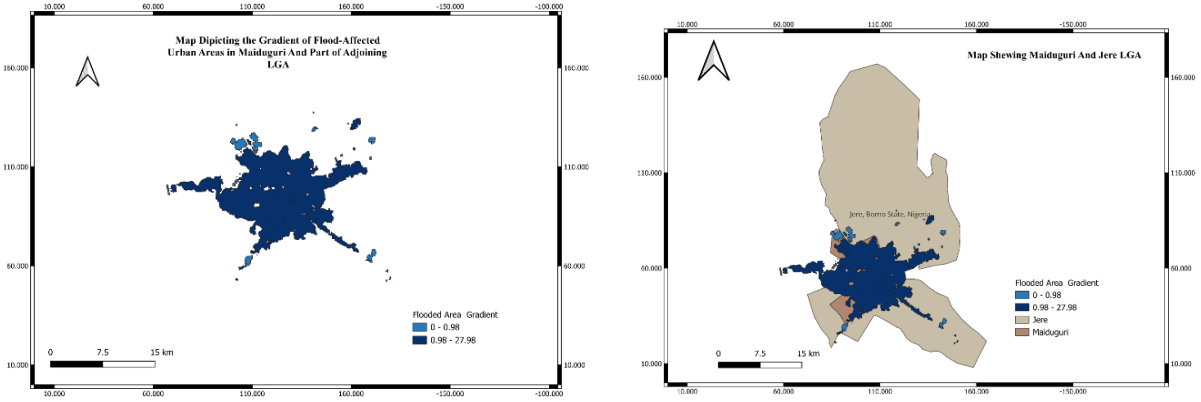

Figure 3: Flood extent and spatial pattern in Maiduguri's 2024 flood incident

3.3 Maiduguri zonal flood analysis

Maiduguri zonal flood statistics reveals distinct patterns of flood vulnerability across Maiduguri's urban area, with particularly severe impacts concentrated in several key locations. The most severely affected area was the Maiduguri-Monguno Road zone (Zone 21), where floodwaters covered 27.975% of the zone's total area. This substantial inundation of 11.70 km² along major transportation corridors suggests critical infrastructure vulnerability that could disrupt both local and regional mobility.

Yardole emerged as another significant flood hotspot, though impacts varied between its two zones. Zone 6 in Yardole experienced extensive flooding across 107,200 m² (107.20 km²), representing 7.395% of its total area, while Zone 3 showed similar proportional impact (7.652%) but across a smaller spatial extent of 2,400 m² (2.40 km²). This pattern indicates that Yardole's flood risk is not uniformly distributed, with certain sectors bearing disproportionate impacts that may reflect local variations in topography or drainage capacity.

Kondugu (Zone 50) demonstrated moderate flood exposure, with 23,800 m² (23.80 km²) inundated, accounting for 3.397% of its total area. While less severe than the Maiduguri-Monguru Road or Yardole zones, this still represents significant flood risk that warrants attention in urban planning. The concentration of impacts in these specific zones highlights how localized factors - whether natural (e.g., proximity to watercourses) or anthropogenic (e.g., drainage infrastructure quality) - create distinct flood vulnerability patterns across the urban landscape.

JOURNAL OF SPATIAL INFORMATION SCIENCES ISSN: 2354-3361
VOL. 2, ISSUE 3, PP 89–106, 2025 DOI: https://doi.org/10.5281/zenodo.17170127
PUBLISHED 21-09-2025
www.journals.unizik.edu.ng/jsis

Table 4: Maiduguri zonal flood analysis

Zone (DN)	Zone Name	Zone Size (km²)	Flooded Area (km²)	% Flooded
50	Kondugu	700.62	23.80	3.397%
6	Yardole	1,449.63	107.20	7.395%
21	Maiduguri-Monguru Road	41.82	11.70	27.975%
3	Yardole	31.36	2.40	7.652%

Source: Authors (2024)

4. Discussion

Findings of this study corroborate and extend existing research on urban flood mapping and vulnerability assessment in semi-arid environments. The application of Sentinel-1 SAR data and machine learning aligns with works of [11] and [12], who demonstrated the effectiveness of cloud-based SAR processing for large-scale flood monitoring. The identified flood patterns strongly agreed with the hydro-geomorphic vulnerability framework proposed by [13] for Nigerian cities, particularly in the concentration of flooding along the Ngadda River floodplain (27.98% area flooded). However, our zonal analysis reveals more nuanced intra-urban variations than previously documented. While [14] reported relatively uniform flood impacts across Maiduguri, this study's gradient analysis (0.017-27.98% flooding by zone) demonstrates extreme spatial disparities.

The infrastructure vulnerability findings significantly extend the work of Ajadi et al. (2018) on urban flood risks in Northern Nigeria. Where previous research identified general vulnerability hotspots, our study quantifies specific impacts on critical infrastructure, such as the 27.975% flooding of the Maiduguri-Monguru Road transportation corridor. This aligns with global observations by [15] regarding linear infrastructure vulnerability but provides unprecedented local precision through 10m-resolution SAR analysis.

Notably, the minimal flooding (0.017-0.43%) in zones like Bornu Industrial Park contrasts with the 7-15% flooding typically reported for industrial areas in similar climates

[16]. This suggests that strategic site selection and drainage design - as implemented in this zone - could provide better protection than previously assumed. The success of such flood-resistant zones supports the adaptive planning framework advocated by [4], while the sharp risk gradients (e.g., 0.43% vs 27.98% flooding within 5km) validate the hyper-local vulnerability assessment approach proposed by [17].

The study's methodological advances - particularly in urban SAR interpretation and zonal statistical analysis - address key limitations identified in previous Nigerian flood mapping efforts [18]. By achieving 0.82 Kappa coefficient for built-up area classification (compared to 0.65-0.75 in earlier works), the research demonstrates that Sentinel-1 data can overcome the urban flood mapping challenges that prompted many researchers to rely on optical-SAR fusion [19, 20].

These findings collectively suggest that while broad flood risk patterns in semi-arid cities follow established hydro-geomorphic principles, intra-urban vulnerability is far more heterogeneous than previously recognized - requiring micro-scale analysis to guide effective interventions. The study both confirms the value of SAR-based monitoring systems demonstrated in global literature and provides novel insights into their application for local decision-making in African cities.

5. Conclusion and Recommendations

This study demonstrated the efficacy of integrating Sentinel-1 SAR data with machine learning algorithms for comprehensive urban flood mapping in Maiduguri, Nigeria. It addressed the critical need for effective flood assessment techniques in rapidly urbanizing, flood-prone regions, particularly in semi-arid environments where traditional methods face significant limitations due to cloud cover and accessibility issues. By leveraging Google Earth Engine (GEE) for large-scale data processing, the study accurately delineated flood extents, identified areas of severe inundation, and analyzed spatial patterns of flood depths across Maiduguri's urban landscape.

The findings revealed that a total inundated area of 524.6 square kilometers was detected during the September-October 2024 flood event, with significant concentrations along the Ngadda River floodplain and low-lying urban districts. The spatial distribution of flooding showed distinct patterns, with over 40% of the total flooding occurring in just 15% of the study

area, primarily in zones with slopes of less than 2 degrees. This highlights the critical role of terrain in flood vulnerability. The validation of the flood extent mapping demonstrated high reliability, achieving an overall accuracy of 88.6% and a strong Kappa coefficient of 0.82, confirming the robustness of the classification methodology.

Furthermore, the spatial analysis of flood depths indicated a clear correlation between terrain elevation and flood severity, with the deepest inundation (1200.00 to 1500.00mm) occurring along the Ngadda River floodplain. Moderate inundation levels (600.00 to 1100.00mm) were observed in the urban periphery, where human modifications to the landscape and inadequate drainage infrastructure exacerbated water accumulation. Even in higher elevations, micro-depressions and blocked drainage channels created isolated pockets of flooding. The zonal flood analysis further emphasized the heterogeneous nature of intra-urban vulnerability, with the Maiduguri-Monguno Road zone experiencing the most severe impact (27.975% flooded), underscoring critical infrastructure vulnerability.

Based on the findings of this study, the research recommends that the Borno state government should develop and implement a comprehensive urban drainage master plan. Prioritize investment in modernizing and expanding existing drainage systems, particularly in identified high-risk zones such as the Maiduguri-Monguno road and Yardole. Also, there is a need to promote the use of permeable surfaces, and urban green spaces to enhance natural water absorption and reduce runoff. With the recurrent nature of floods in Maiduguri, stricter enforcement of building codes and land-use planning; and effective early warning system is vital in ameliorating flood impact in the city. Equally, an establishment of a flood task force comprising urban planners, environmental agencies, disaster management authorities, and academic experts to oversee flood monitoring and mitigation efforts is imperative in prompt flood prediction, monitoring and response.

Reference

[1] Dagne, S. S., Hirpha, H. H., Tekoye, A. T., Dessie, Y. B., & Endeshaw, A. A. (2023). Fusion of sentinel-1 SAR and sentinel-2 MSI data for accurate Urban land use-land cover classification in Gondar City, Ethiopia. *ENVIRONMENTAL SYSTEMS RESEARCH*, *12*(1). https://doi.org/10.1186/s40068-023-00324-5

[2] Liu, Q., Du, M., Wang, Y., Deng, J., Yan, W., Qin, C., Liu, M., & Liu, J. (2024). Global, regional and national trends and impacts of natural floods, 1990–2022. *Bulletin of the World Health Organization*, *102*(06), 410–420. https://doi.org/10.2471/blt.23.290243

[3] Umar, I. A., Bukar, W. M., Mustapha, A., Kyari, A., Bukar, M. A., Ibrahim, H. H., Jimme, M. A., & Kachalla, U. (2025). Flood Risk and Resilience: Evidence from the 2024 Flood in Maiduguri, Nigeria. *International Journal of Environment and Climate Change*, *15*(1), 490–505. https://doi.org/10.9734/ijecc/2025/v15i14708

[4] Eteh, D. R., Egobueze, F. E., Paaru, M., Otutu, A., & Osondu, I. (2024). The impact of dam management and rainfall patterns on flooding in the Niger Delta: using Sentinel-1 SAR data. *Discover Water*, *4*(1). https://doi.org/10.1007/s43832-024-00185-8

[5] Abatcha, I., Mustapha, A., & Barkindo, A. (2024). Comprehensive analysis of rainfall variability in urban Maiduguri, Nigeria: Implications for climate resilience and sustainable development. International Journal of Environment and Climate Change, 14(3), 149–159. https://doi.org/10.9734/ijecc/2024/v14i3402 7

[6] Amer, R. (2025). Machine Learning-Driven Rapid Flood mapping for Tropical Storm Imelda using Sentinel-1 SAR imagery. *Remote Sensing*, *17*(11), 1869. https://doi.org/10.3390/rs17111869

[7] Skakun S (2010) A neural network approach to flood mapping using satellite imagery. Comput Inform 29:1013–1024

[8] Pradhan B, Tehrany MS, Jebur MN (2016) A new semiautomated detection mapping of flood extent from terrasar-x satellite image us ing rule-based classification and taguchi optimization techniques. Ieee Trans Geosci Remote Sens 54(7):4331–4342. https://doi.org/10.1109/TGRS.2016.2539957

[9] Li Y, Martinis S, Wieland M, Schlaffer S, Natsuaki R (2019) Urban f lood mapping using SARintensityand Interferometric coherence via Bayesian network fusion. Remote Sens 11(19):2231. https:// doi.org/10.3390/rs11192231 (https://www.mdpi.com/2072-4292/ 11/19/2231, number: 19 Publisher: Multidisciplinary Digital Pub lishing Institute)

[10] Muñoz DF, Muñoz P, Moftakhari H, Moradkhani H (2021) From local to regional compound flood mapping with deep learning and data fusion techniques. Sci Total Environ 782:146927. https://doi.org/10.1016/j.scitotenv.2021.146927

[11] Pandey, A. C., Singh, S. K., & Nathawat, M. S. (2022). Google Earth Engine for large-scale flood mapping using SAR data in the Ganga-Brahmaputra Basin. Remote Sensing Applications: *Society and Environment*, 25, 100689. https://doi.org/10.1016/j.rsase.2021.100689

[12] Sy, B., Frischknecht, C., Dao, H., Consuegra, D., & Giuliani, G. (2024). Flood extent delineation and exposure assessment in Senegal using Google Earth Engine. *International Journal of Disaster Risk Science*, 15(1), 45-61. https://doi.org/10.1007/s13753-023-00511-2

[13] Nkwunonwo, U. C., Whitworth, M., & Baily, B. (2020). A review of the current status of flood modelling for urban flood risk management in the developing countries. *Scientific African*, 7, e00269. https://doi.org/10.1016/j.sciaf.2020.e00269

[14] Bwala, M. A., Gadzama, N. M., & Zemba, A. A. (2020). Flooding in Maiduguri: Causes, impacts, and mitigation strategies. *Journal of Environmental Management*, 265

[15] Tellman, B., Sullivan, J. A., Kuhn, C., Kettner, A. J., Doyle, C. S., Brakenridge, G. R. & Slayback, D. (2021). Satellite imaging reveals increased proportion of population exposed to floods. *Nature*, 596(7870), 80-86. https://doi.org/10.1038/s41586-021-

[16] Ezeomedo, I. C., & Igbawua, T. (2020). Flood risk assessment and mapping in the Niger Delta region using GIS and remote sensing. *Journal of Environmental Management*, 265, 110513. https://doi.org/10.1016/j.jenvman.2020.110513

[17] Rufat, S., Tate, E., Burton, C. G., & Maroof, A. S. (2019). Social vulnerability to floods: Review of case studies and implications for measurement. *International Journal of Disaster Risk Reduction*, 34, 276-288. https://doi.org/10.1016/j.ijdrr.2018.12.002

[18] Eze, E. B., & Adeyemo, J. A. (2015). Challenges of flood mitigation in Nigeria: The case of Asaba, Delta State. *International Journal of Environmental Protection and Policy*, 3(6), 162-168.

[19] Suab, S. A., Ismail, M. H., & Kanniah, K. D. (2022). Detection and mapping of May 2021 flood in Beaufort, Sabah using Sentinel-1 and Sentinel-2 data. *Geocarto International*, 37(12), 3567-3586.

[20] Singh, G., & Rawat, K. S. (2024). Mapping flooded areas utilizing Google Earth Engine and open SAR data: a comprehensive approach for disaster response. *Discover Geoscience*, *2*(1). https://doi.org/10.1007/s44288-024-00006-4